

Official Zoning Map

Town of Marlboro, Vermont

as of March 2005

Zoning districts:

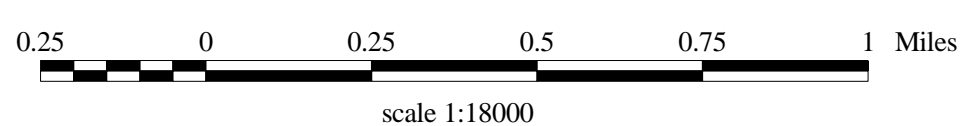


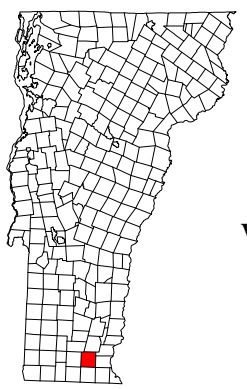
- RR Rural Residential
- REC Recreational-Commercial
- RUC Rural-Commercial
- ED Educational
- CON Resource Conservation
- PRO Resource Production

Overlay areas:

- S Shoreland
- Stream with Surface Water Buffer

- State highway (paved)
- Class 2 town highway - paved
- Class 2 town highway - unpaved
- Class 3 town highway - paved
- Class 3 town highway - unpaved
- Class 4 town highway (unpaved)
- Legal town trail
- Private road/drive

- Stream
- Pond



25-foot buffer from top of bank of primary streams and associated waters
(note: the symbolization highlighting these streams is greater than 25 feet wide at this map scale, and does not represent the actual buffer width)