

TOWN HWY. No.	LENGTH IN MILES CLASS 3	CLASS 4
4	0.94	
5	3.00	
6	1.80	
7		(0.65)
8	3.47	
9	0.55	
10	3.46	
11	0.53	
12	0.49	
14	0.41	
15	1.37	
16	3.43	
17	0.41	
18	0.35	
20	2.40	
21	0.52	
22	0.54	
23	0.17	
24		(0.22)
26	2.07	
28	0.30	
29		(0.22)
31	1.14	
32	0.65	
33	0.80	
34	1.10	
36	0.20	(0.30)
37	1.13	
38	1.00	
40	2.12	
41	0.56	
42	0.43	
43	2.01	
44	0.70	
45	0.49	
47	0.12	
48	0.24	
49	0.50	
50	0.16	
TOTAL	39.56	1.39

TOWN HWY. No.	LENGTH IN MILES "NOT UP TO STANDARD"
19	(0.15)
TOTAL	0.15

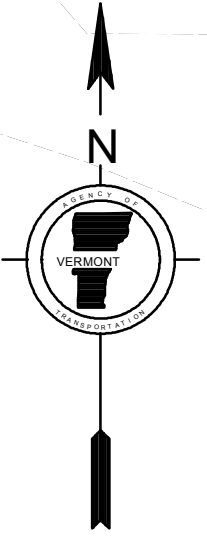
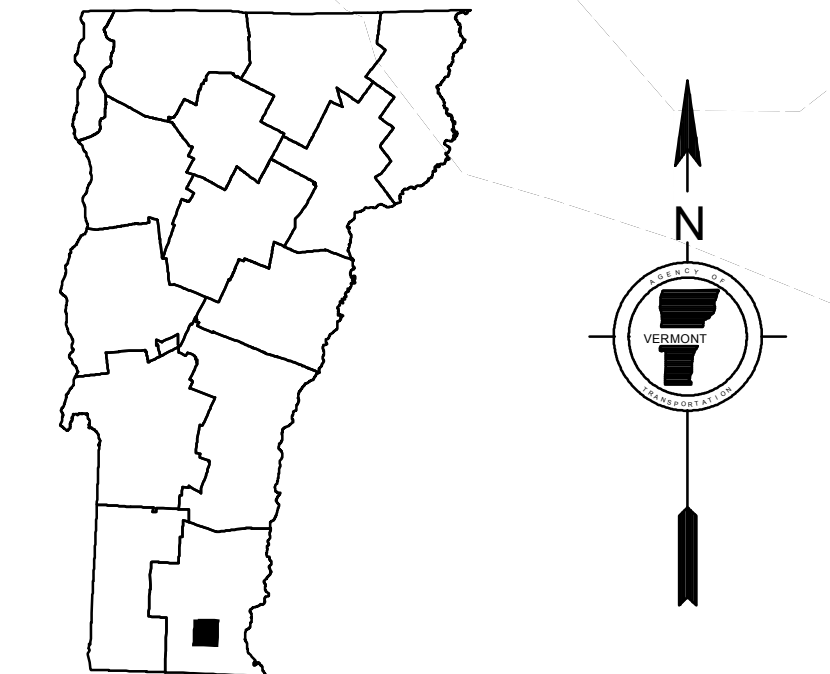
* The sections of the town highways listed above are legally Class 3, but have been deemed "Not Up To Standard" and are functionally Class 4 Town Highways

LEGAL TRAIL No.	LENGTH IN MILES LEGAL TRAIL
1	(0.84)
TOTAL	0.84

MILEAGE SUMMARY

CLASS 2		
TH-1	6.320	
TH-2	3.370	
TH-3	2.710	
TH-4	2.550	
TOTAL CLASS 2	14.950	
CLASS 3		
TOTAL CLASS 3	39.56	
TOTAL TOWN	54.510	
STATE HIGHWAY		
VT-9	8.304	
TOTAL STATE HIGHWAY	8.304	
TOTAL STATE	8.304	

TOTAL, TRAVELED HIGHWAYS, FEB. 10, 2013: 62.814
(Excludes Class 4, Legal Trail, and Unidentified Corridor Mileage)



VERMONT
GENERAL HIGHWAY MAP
Town of Marlboro

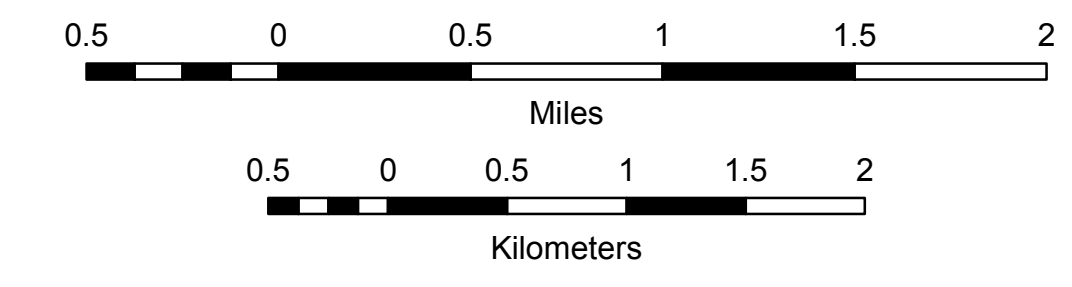
WINDHAM COUNTY

Transportation District #2

Prepared by the
Vermont Agency of Transportation
Division of Policy, Planning and Intermodal Development
in cooperation with
U.S. Department of Transportation
Federal Highway Administration

Mileage as of February 10, 2013
Map prepared October 15, 2013

SCALE 1:31,680



Vermont State Plane Coordinate System
North American Datum of 1983
SPCS_Zone_Identifier: 4400
Geodetic Reference System 80
4,000-meter grid, Easting - Northing

- HIGHWAYS**
- INTERSTATE
- U.S. ROUTE
- STATE ROUTE
- CLASS 1
- CLASS 2
- CLASS 3
- CLASS 4
- LEGAL TRAIL
- INTERSTATE OR DIVIDED HIGHWAY
- STATE - HARD SURFACE OR PAVED
- TOWN - HARD SURFACE OR PAVED
- GRAVEL
- SOIL OR GRADED AND DRAINED EARTH
- UNIMPROVED OR PRIMITIVE
- IMPASSABLE OR UNTRAVELED
- LEGAL TRAIL
- DISCONTINUED
- HIGHWAY CLASS CHANGE
- RAILROAD
- INACTIVE RAILROAD
- NATIONAL FOREST ROAD
- STATE FOREST HIGHWAY
- PARK AND RIDE
- PUBLIC LAND - GREEN MOUNTAIN NATIONAL FOREST
- PUBLIC LAND - STATE/MUNICIPAL
- POLITICAL SUBDIVISIONS**
- STATE BOUNDARY
- COUNTY BOUNDARY
- TOWN BOUNDARY
- VILLAGE BOUNDARY
- URBAN COMPACT BOUNDARY
- WATER BODY
- STREAM OR BROOK
- BRIDGE OR CULVERT**
- BRIDGE OR CULVERT GREATER THAN 20'
- BRIDGE OR CULVERT 6' - 20'
- STATE BRIDGE OR CULVERT IDENTIFIER
- TOWN BRIDGE OR CULVERT IDENTIFIER
- FEDERAL CLASSIFICATION IDENTIFIER
- FAU URBAN ARTERIAL OR COLLECTOR
- MA MINOR ARTERIAL
- MJC MAJOR COLLECTOR
- MNC MINOR COLLECTOR
- PA PRINCIPAL ARTERIAL

DISCLAIMER:
The untraveled highways (laid-out town highways), discontinued highways, and legal trails hereon are those of which the Agency of Transportation has record; others may exist.
Highway and bridge data by the Agency of Transportation. All other data from the Vermont Center for Geographic Information. Only named streams are shown.