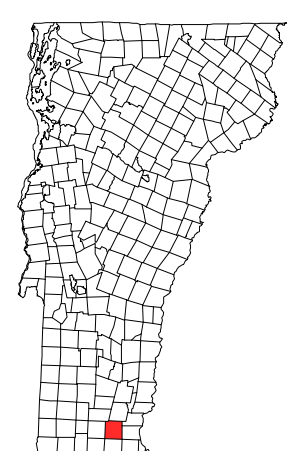


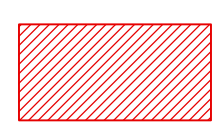


# Zoning Map - 3 of 4

## Flood and Fluvial Erosion Hazard Overlays, **Proposed**

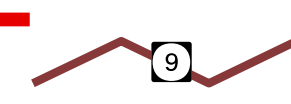



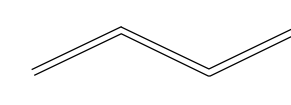




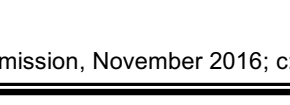
Town of Marlboro, Vermont

November 2016



-  Special Flood Hazard Area (FEMA)
-  River Corridor (VT ANR) \*
-  Town-Identified Flood Hazard Area **interim; to be refined**

\* River Corridor data provided by the Secretary of Natural Resources pursuant to 10 V.S.A. Sec. 1428(a). Official source of River Corridor data is [tinyurl.com/floodreadyatlas](http://tinyurl.com/floodreadyatlas). Where river corridors are not mapped, the corridor is taken to be the area within 50 feet of a perennial stream.

-  State highway
-  Class 2 town highway - paved
-  Class 2 town highway - unpaved
-  Class 3 town highway - paved
-  Class 3 town highway - unpaved
-  Class 4 town highway/trail
-  Private road/drive
-  Perennial Stream
-  Intermittent Stream
-  River or pond

0.5 0 0.5 1 1.5 Miles

1:18,000