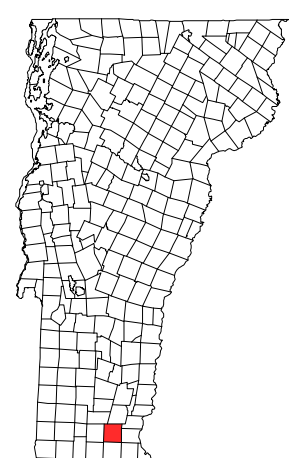


# Zoning Map - 4 of 4

## Shoreland and Surface Water Buffer Overlays, **Proposed**


Town of Marlboro, Vermont


November 2016

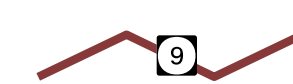
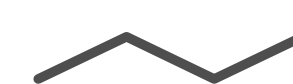

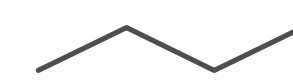
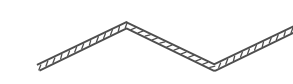
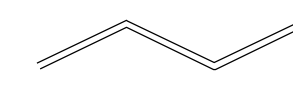





0.5 0 0.5 1 1.5 Miles

1:18,000

 Shoreland Overlay, on ponds 10 acres and greater:  
- 100 feet from edge of pond

 Surface Water Buffer Overlay, on streams and in-stream ponds:  
- 50 feet from water if within 500 feet of a travelled road  
- 300 feet from water if beyond 500 feet of a travelled road  
(a travelled road is considered a state highway or a Class 2 or 3 town highway)

-  State highway
-  Class 2 town highway - paved
-  Class 2 town highway - unpaved
-  Class 3 town highway - paved
-  Class 3 town highway - unpaved
-  Class 4 town highway/trail
-  Private road/drive
-  Stream
-  River or pond