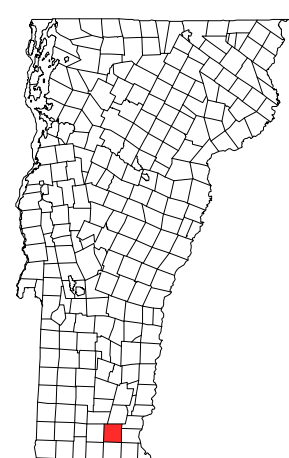


Zoning Map - 2 of 4





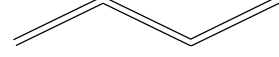




Wildlife Habitat Overlay, **Proposed**

Town of Marlboro, Vermont
July 2017



 Wildlife Habitat Overlay *

* - 500 feet back from class 2 and 3 town highways, and state highways

-  State highway
-  Class 2 town highway - paved
-  Class 2 town highway - unpaved
-  Class 3 town highway - paved
-  Class 3 town highway - unpaved
-  Class 4 town highway/trail
-  Private road/drive
-  Stream
-  River or pond

0.5 0 0.5 1 1.5 Miles

1:18,000