Town of
Marlboro

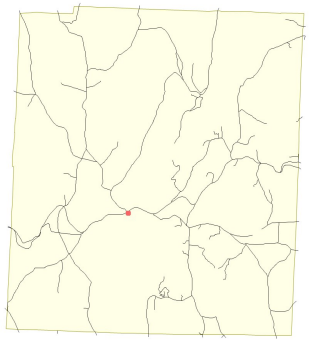

06-02-31

4535 Vt Route 9

Us Bank Trust Na Trustee
Lsf11 Master Participation Trust
13801 Wireless Way
Oaklahoma City, OK 73134
0.75 acres Grand List
0.74 acres GIS

Map Features:
Parcel Lines
Building Locations
Road Centerlines
Streams & Ponds
20' Contours

The Town of Marlboro and CTI assume no liability as to the sufficiency, accuracy, or the user's interpretation of the data delineated heron. Current to April 1, 2020

This map is for assessment purposes only. It is not to be used for description, conveyance, or determination of legal title.

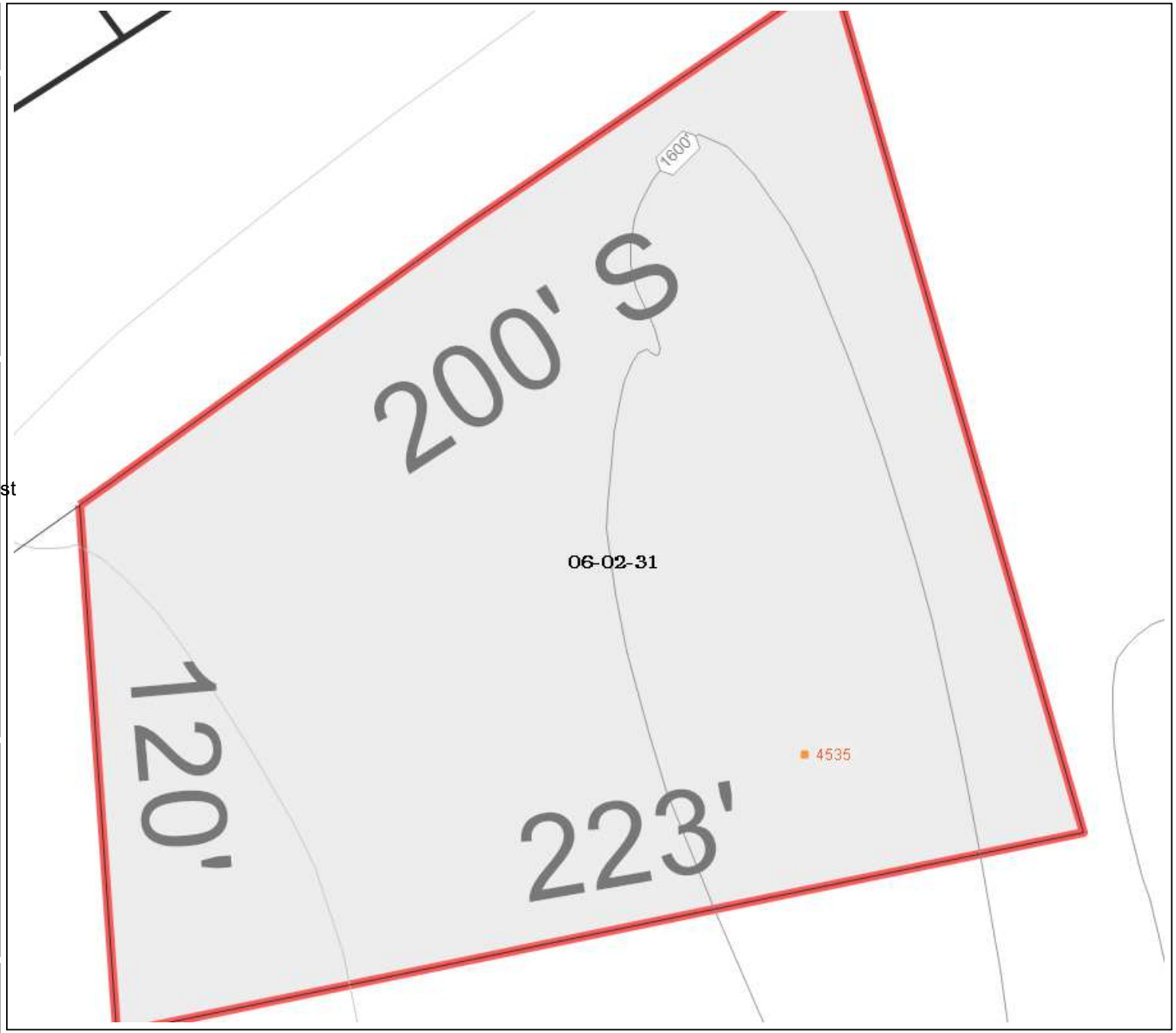

Map Scale 1:390
1 inch = 30 feet

0 30 60 90 120 150 Feet

Map Printed on
May 13, 2021

N

Town of
Marlboro

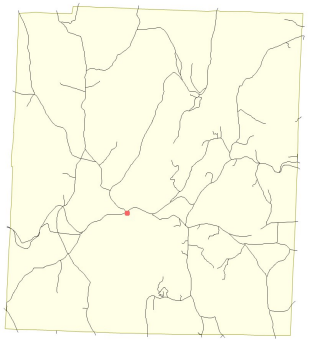

Map Features:
Parcel Lines
Building Locations
Road Centerlines
Streams & Ponds
Bing Imagery

The Town of Marlboro and CTI assume no liability as to the sufficiency, accuracy, or the user's interpretation of the data delineated heron. Current to April 1, 2020

This map is for assessment purposes only. It is not to be used for description, conveyance, or determination of legal title.

Map Scale 1:400
1 inch = 30 feet

0 30 60 90 120 150 Feet

Map Printed on
May 12, 2021

Town of
Marlboro

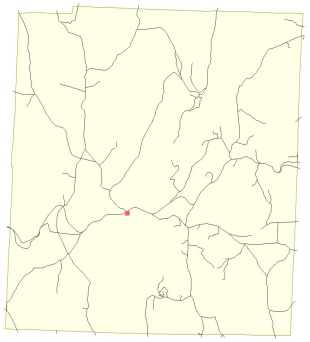

Map Features:
Parcel Lines
Building Locations
Road Centerlines
Streams & Ponds
Ortho Imagery 2019

The Town of Marlboro and CTI assume no liability as to the sufficiency, accuracy, or the user's interpretation of the data delineated heron. Current to April 1, 2020

This map is for assessment purposes only. It is not to be used for description, conveyance, or determination of legal title.

Map Scale 1:400
1 inch = 30 feet

0 30 60 90 120 150 Feet

Map Printed on
May 12, 2021

N

Town of
Marlboro

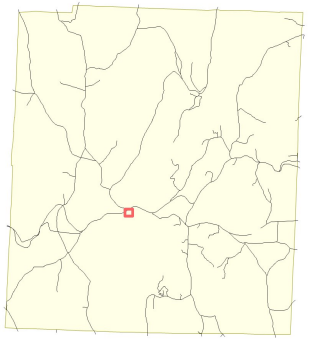



Map Features:
Parcel Lines
Building Locations
Road Centerlines
Streams & Ponds
20' Contours
Ortho Imagery 2019

The Town of Marlboro and CTI assume no liability as to the sufficiency, accuracy, or the user's interpretation of the data delineated heron. Current to April 1, 2020

This map is for assessment purposes only. It is not to be used for description, conveyance, or determination of legal title.

Map Scale 1:1,350
1 inch = 110 feet

0 90 180 270 360 450 Feet

Map Printed on
May 13, 2021